



Tradewind VA



Flight Briefing Package

TCC9001C KSFO-CYVR

21 Mar 2015 #1

OFP #1

SAN FRANCISCO INTL
(UNITED STATES)

-

VANCOUVER INTL
(CANADA)

PREPARED BY CHRISTIAN BREUER (TCA2984)

CHRISTIAN@TCA-CHARTER.DE

21 MAR 1205 UTC

RELEASE DETAILS PJTGC KSFO-CYVR RELEASE # 1

Fuel Planning (lb)	EU-OPS	Fuel	Time
TRIP		20.799	01:36
CONT 5%		1.040	00:06
ALTN	KSEA	6.361	00:27
FINAL RESV		5.518	00:30
HOLD		2.811	00:15
ADD FUEL		1.070	00:04
MIN T/O		37.599	02:54
EXTRA		2.812	00:15
TAXI		1.710	00:15
RELEASE	KSFO	42.121	03:24
REMAINING	CYVR	18.928	01:27

Load Planning (lb)	PJTGC	Plan	Limit
Empty Weight		344.244	
Payload		0	
Zero Fuel Weight	Limit	344.244	461.000
Fuel		42.121	358.500
Ramp Weight		386.365	768.000
Take-Off Weight		384.655	766.000
Landing Weight		363.856	492.000
Underload		116.756	Lim ZFW

TRADEWIND CARIBBEAN AIRLINES FLIGHTPLAN - IFR TCC9001C PJTGC KSFO-CYVR

ALL WEIGHTS IN POUNDS (LB) STD 21MAR/1515Z

OPF 1 - PREPARED 21MAR/1205Z BY CHRISTIAN BREUER (TCA2984) CHRISTIAN@TCA-CHARTER.DE

TR9001C/TCC9001C PJTGC/B777-2LR GE SEL/SALH ROUTE: KSFOCYVR01

DEP: KSFO/SFO 28L ELEV 13 FT COST INDEX: 250 TTL G/C DIST: 697 NM
ARR: CYVR/YVR 08R ELEV 14 FT INIT ALT: FL430 TTL F/P DIST: 746 NM
FUEL BIAS: 100.5% TTL AIR DIST: 705 NM
AVG WIND CMP: TL025 KT

ALT: KSEA/SEA 16C ELEV 433 FT 118 NM

CONFIG DOW PAX CARGO TOTAL ULOAD LIM ZFW TOW LDW
STANDARD 344244 0 0 0 116756 ZFW MAX 461000 766000 492000
PLN 344244 384655 363856
ACT

FUEL CORR ENDUR
TRIP 20799 01:36
CONT 5% 1040 00:06
ALTN KSEA 6361 00:27
FINAL RESV 5518 00:30
HOLD 2811 00:15
ADD FUEL 1070 00:04
MIN T/O 37599 02:54
EXTRA 2812 00:15 CAPTAINS SIGNATURE (....)
TAXI 1710 00:15
RELEASE 42121 03:24 I ACCEPT THIS OPF AND I AM FAMILIAR
WITH THE PLANNED ROUTE AND AERODROMES

FUEL TANK CAP 358500 LB / MAX EXTRA FUEL 128144 LB LIM BY LDW
TRIP CORR FOR 4000 LB TOW INCR: +48 LB / 4000 LB TOW DECR: -151 LB
2000 FT LOWER: +178 LB / EET 01:36 CLB: 250/310/84 DES: 84/320/250

KSFO/SFO STD 15:15 ETD 15:15 ACT OFBL EST T/O 15:30 ACT T/O
CYVR/YVR STA 17:20 ETA 17:12 ACT ONBL EST LDG 17:06 ACT LDG
TTL BLCK TTL FLT

ATC ROUTE: N0484F430 TRUKN1 DEDHD DCT LMT DCT KS03E DCT PAE GRIZZ4

ALTERNATE PLANNING

ALTN/RWY DIST ALT/FL COMP TIME FUEL DIFF ROUTE
KSEA/16C 118 FL210 HD019 00:27 6361 - YVR MARNR4

Table with columns: AWY, WAYPOINT NAME, MT, ALT TMP, WND/VEL, TAS GS, DIST REM, FUEL REM POSITION, LEG ETO, ACC ATO. Rows include waypoints like KSFO/28L, TRUKN1, DEDHD, *TOC, LMT, and -KZSE.

DCT	KS03E	342	FL430 -51	222/044	491 521	202 264	24.0 / 18.1	24	00:59
							N4530.0 W12200.0/.....	
	*TOD	340	FL430 -51	222/043	493 523	127 138	21.2 / 20.9	14	01:13
							N4736.3 W12214.4/.....	
DCT	PAE PAINE EVERETT	339	*DES						
				110.60		19 118	20.6 / 21.5	05	01:18
							N4755.2 W12216.7/.....	
GRIZZ4	BEZOV	332	*DES						
						38 81	20.5 / 21.7	05	01:23
							N4832.2 W12227.5/.....	
GRIZZ4	EGRET	332	*DES						
						11 70	20.4 / 21.7	01	01:24
							N4842.7 W12230.6/.....	
GRIZZ4	TATGO	294	*DES						
	-CZVR					29 41	20.2 / 22.0	04	01:28
							N4902.0 W12304.2/.....	
GRIZZ4	YVR VANCOUVER	294	*DES						
				115.90		4 36	20.1 / 22.0	01	01:29
							N4904.6 W12309.0/.....	
GRIZZ4	NAKMA	268	*DES						
						17 19	19.9 / 22.2	03	01:32
							N4909.1 W12334.7/.....	
GRIZZ4	BUBUL	353	*DES						
						5 14	19.8 / 22.3	01	01:33
							N4913.8 W12333.5/.....	
GRIZZ4	CYVR/08R VANCOUVER INTL	082		14					
						14	19.6 / 22.5	03	01:36
							N4911.4 W12312.3/.....	

WIND INFORMATION - OBS 21/MAR 06:00

```
-----  
(CLIMB)          LMT          KS03E          (DESCENT)  
FL420 253/054 -58 FL470 233/039 -55 FL470 221/035 -52 FL420 215/043 -50  
FL340 259/064 -55 FL450 234/043 -54 FL450 221/039 -51 FL340 207/063 -52  
FL250 246/050 -34 FL430 234/047 -54 FL430 223/044 -51 FL250 200/053 -41  
17000 239/036 -16 FL410 233/053 -55 FL410 224/049 -52 17000 209/036 -24  
8000 241/016 +3  FL390 232/058 -56 FL390 225/055 -53 8000 215/025 -4  
-----
```

END FLIGHTPLAN 01087 TCC9001C PJTGC KSFO-CYVR 21MAR2015

ATC FLIGHTPLAN

(FPL-TCC9001C-IS
-B77L/H-SDE1FGHIJ1J5M1RWXY/LB2
-KSF01515
-N0484F430 TRUKN1 DEDHD DCT LMT DCT KS03E DCT PAE GRIZZ4
-CYVR0136 KSEA
-PBN/A1B1C1D1L101S2 NAV/RNVD1E2A1 DOF/150321 REG/PJTGC
EET/KZSE0028 CZVR0128
SEL/SALH CODE/484DC5 RVR/75 OPR/TRADEWIND CHARTER ORGN/TNCCTCAP
PER/C
RMK/TCAS
-E/0309)

WEATHER BRIEFING - GENERATED 21 MAR 2015 12:05 UTC

KSFO CYVR KSEA KS21

ORIGIN: KSFO/SFO (SAN FRANCISCO INTL, UNITED STATES)

KSFO 211133Z 28004KT 10SM FEW009 OVC011 14/13 A3014 RMK A02
KSFO 211134Z 2112/2218 26003KT P6SM OVC010
TEMPO 2112/2114 OVC009
FM211800 32007KT P6SM SCT015
FM212200 27012G18KT P6SM FEW015 BKN025
FM220300 25008KT P6SM SCT015 BKN035
FM221000 18004KT P6SM VCSH BKN015

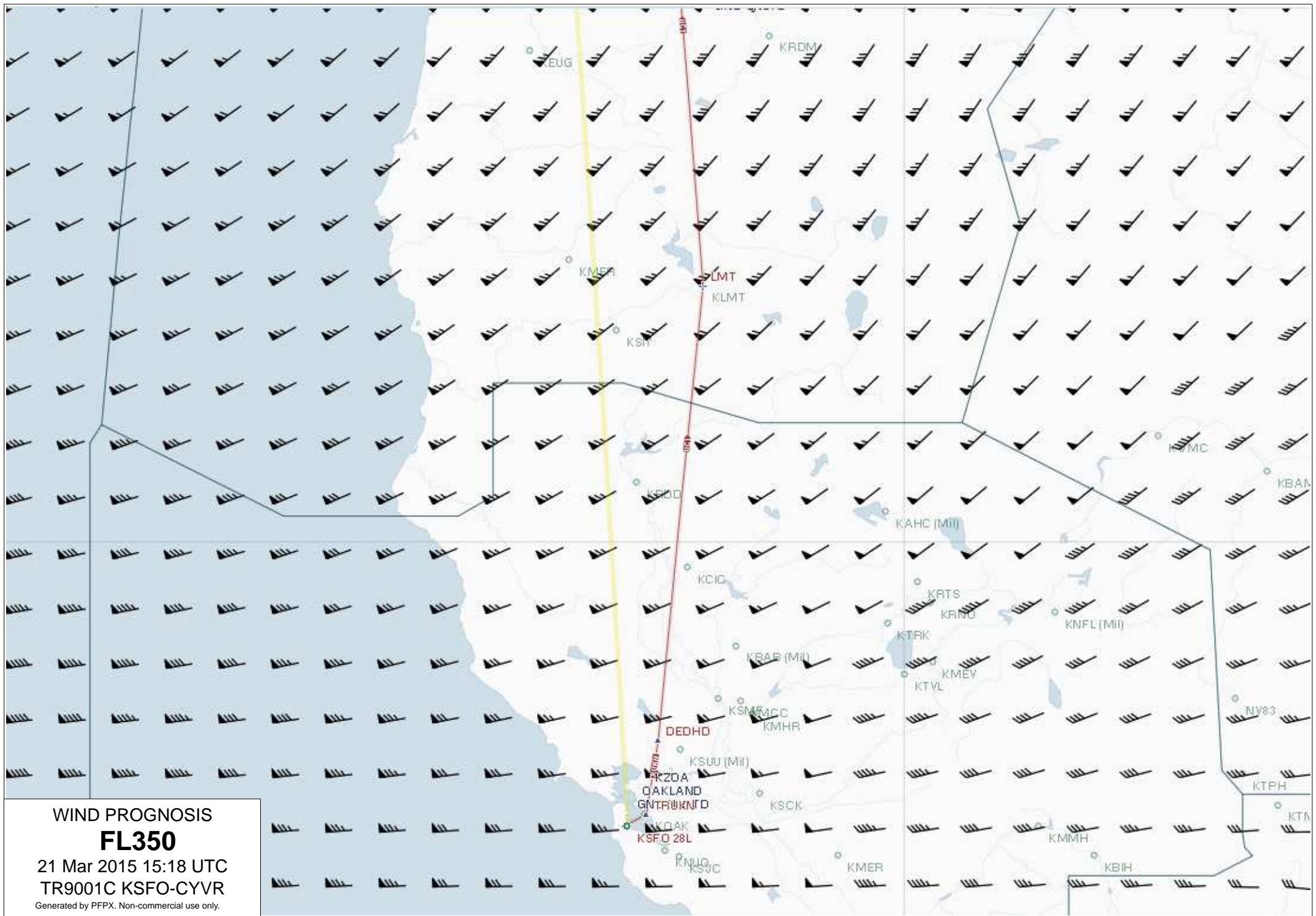
DESTINATION: CYVR/YVR (VANCOUVER INTL, CANADA)

CYVR 211135Z 10007KT 15SM FEW027 BKN062 OVC083 10/09 A2984 RMK SC1SC6AC1
SLP103
CYVR 211141Z 2112/2218 10008KT P6SM SCT030 BKN060 OVC100
TEMPO 2112/2118 4SM -RA BR BKN030 OVC060
FM211800 VRB03KT P6SM SCT040
TEMPO 2118/2203 P6SM -SHRA BKN040
FM220300 09006KT P6SM FEW030 RMK NXT FCST BY 211500Z

ALTERNATE: KSEA/SEA (SEATTLE-TACOMA INTL, UNITED STATES)

KSEA 211053Z 17007KT 10SM SCT050 BKN100 11/09 A2991 RMK A02 SLP134
T01110089
KSEA 211120Z 2112/2218 18008KT P6SM VCSH BKN050
FM211600 20012G20KT P6SM -SHRA BKN025 OVC050
FM212100 22012KT P6SM VCSH SCT025 BKN050
FM220300 20006KT P6SM SCT050
FM221000 18006KT P6SM BKN050 BKN150

NO REPORTS FOR KS21 (SUNRIVER AIRPORT)



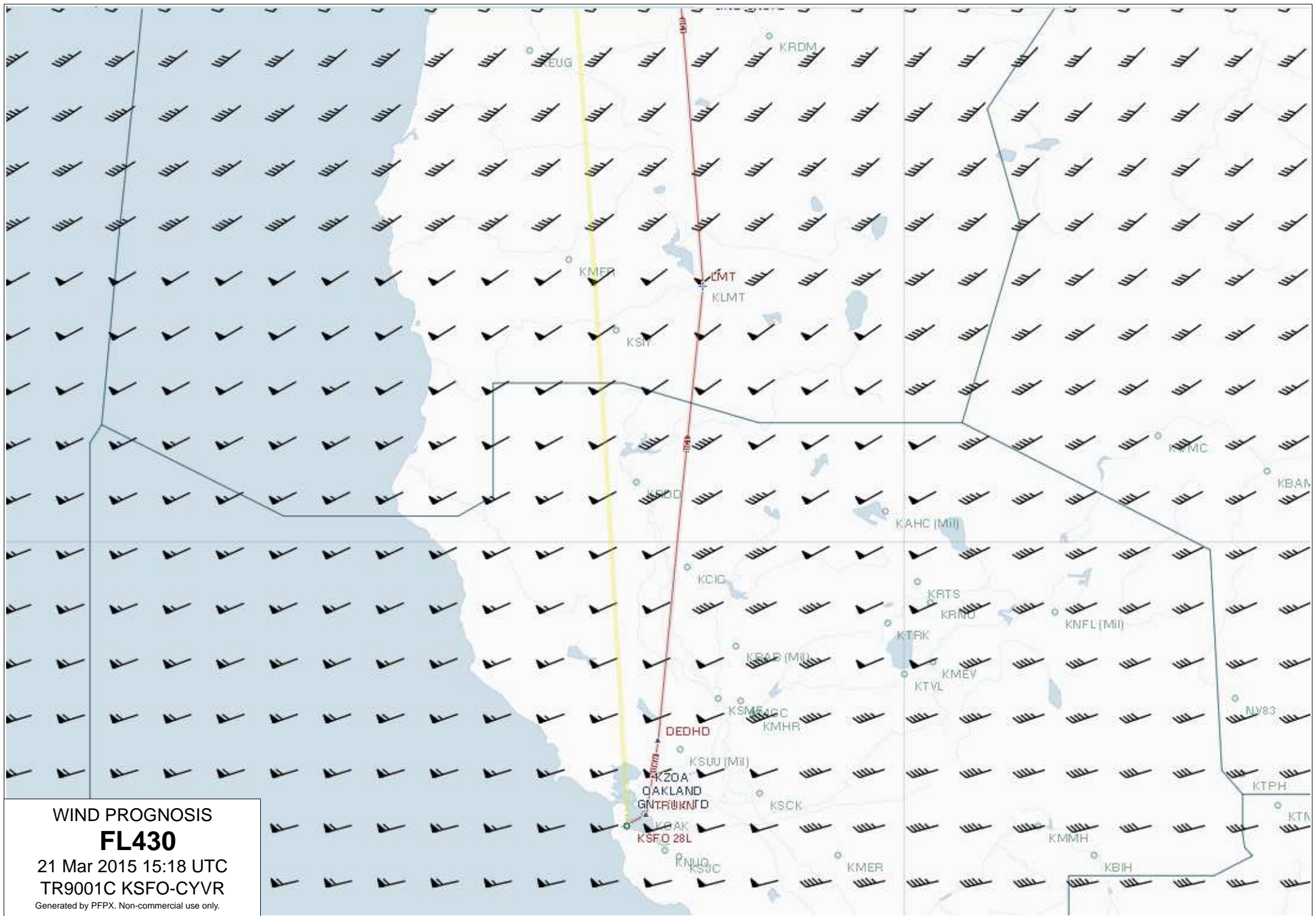
WIND PROGNOSIS

FL350

21 Mar 2015 15:18 UTC

TR901C KSFO-CYVR

Generated by PFPX. Non-commercial use only.



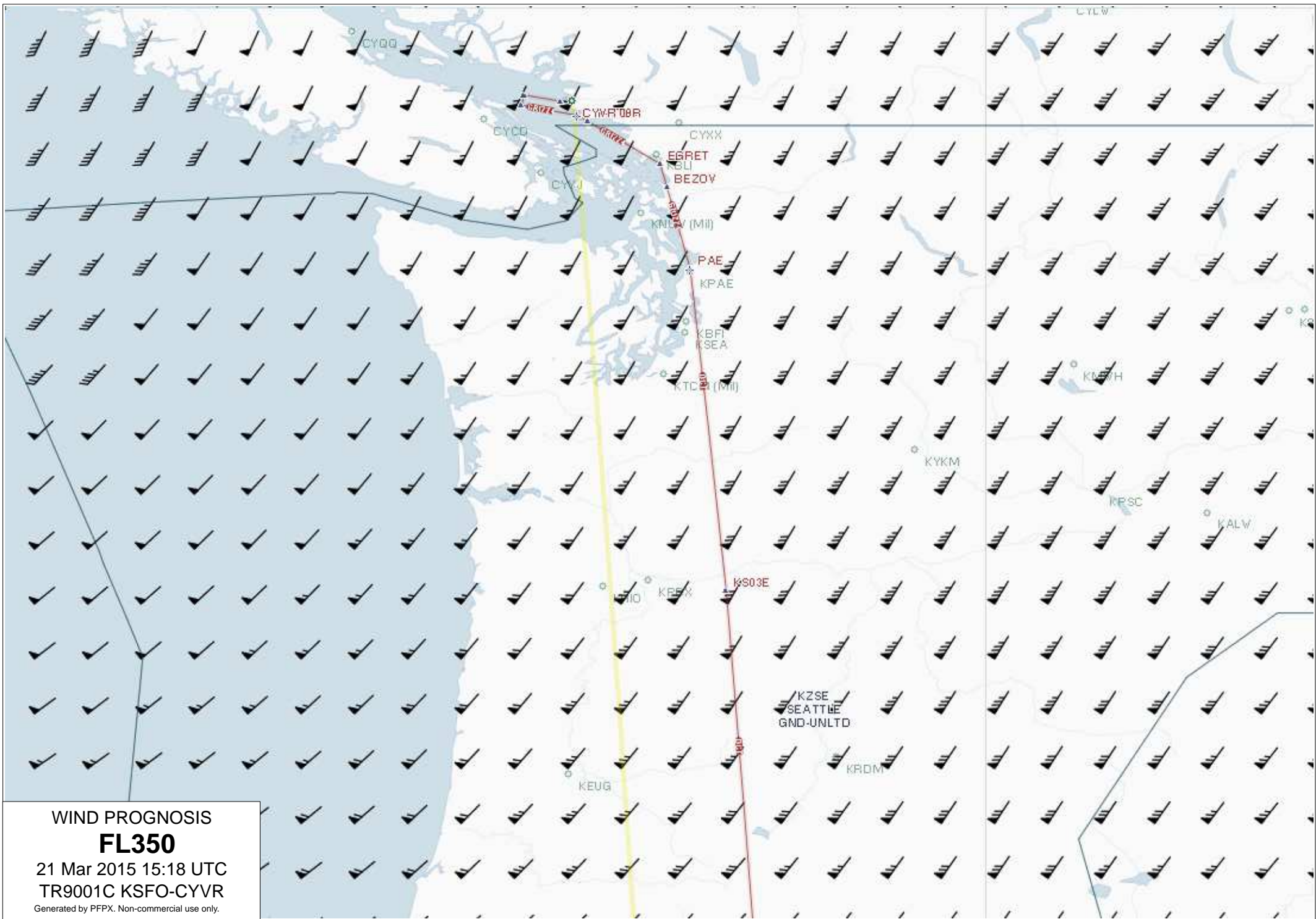
WIND PROGNOSIS

FL430

21 Mar 2015 15:18 UTC

TR9001C KSFO-CYVR

Generated by PFPX. Non-commercial use only.



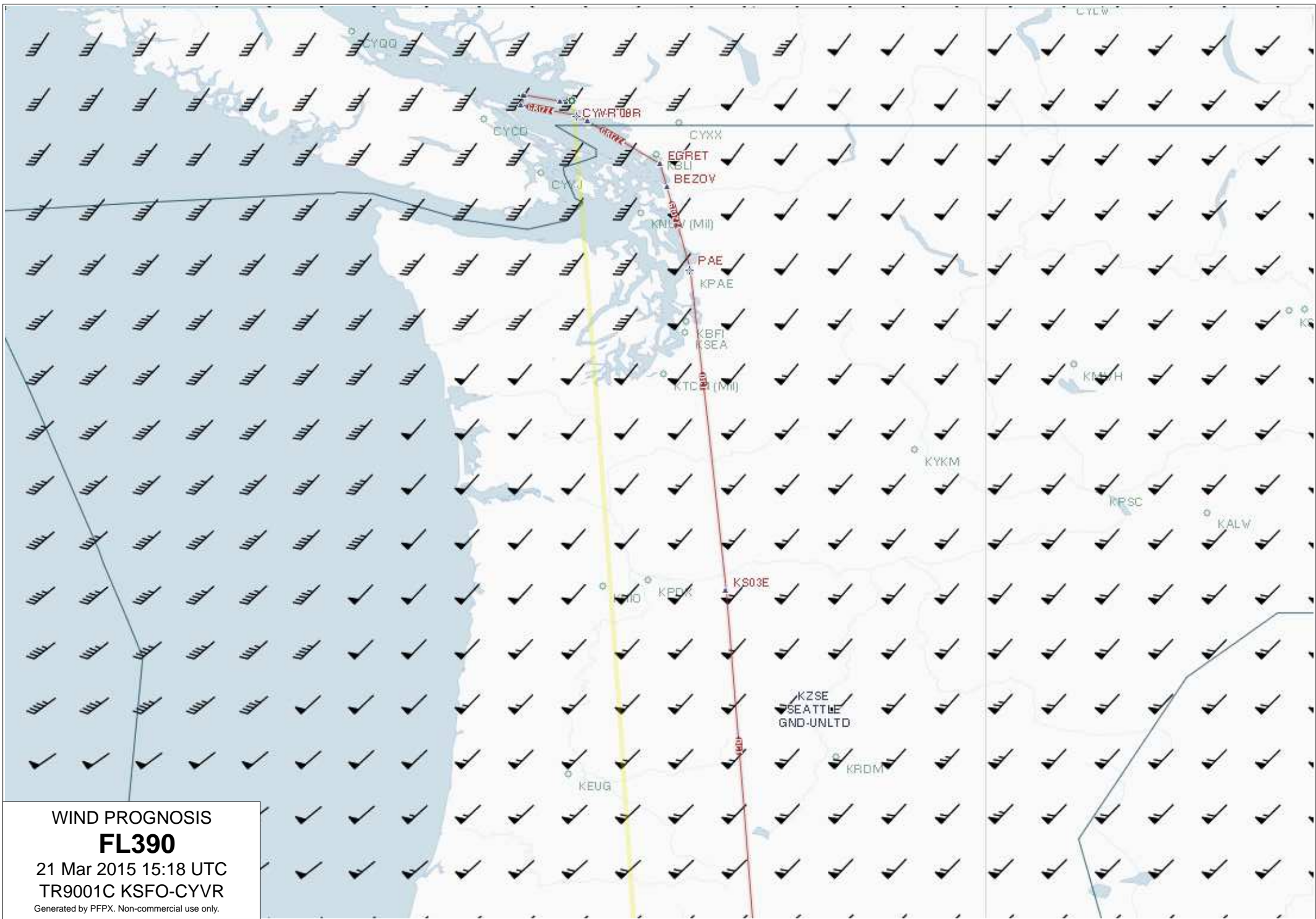
WIND PROGNOSIS

FL350

21 Mar 2015 15:18 UTC

TR901C KSFO-CYVR

Generated by PFPX. Non-commercial use only.



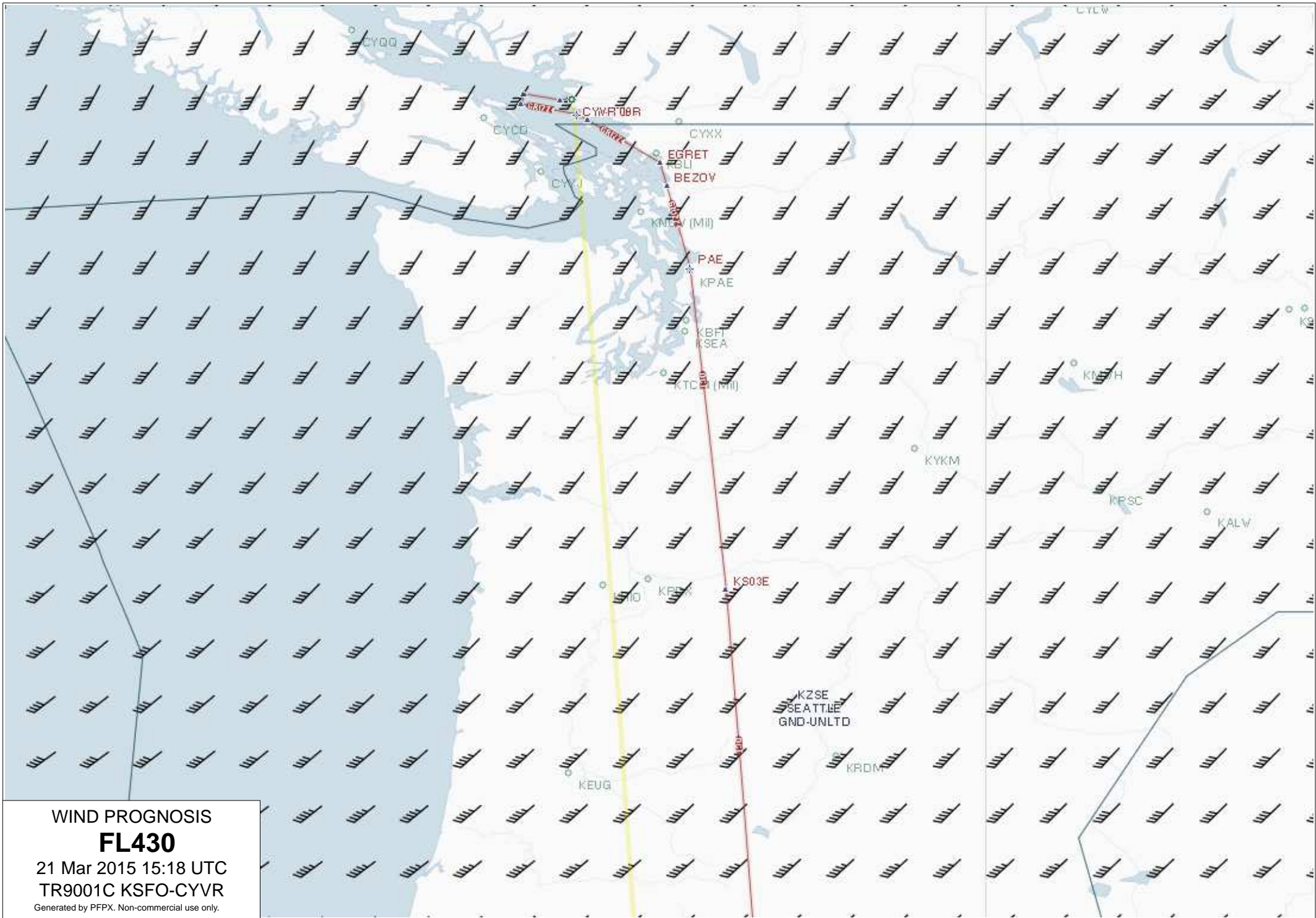
WIND PROGNOSIS

FL390

21 Mar 2015 15:18 UTC

TR901C KSFO-CYVR

Generated by PFPX. Non-commercial use only.



WIND PROGNOSIS

FL430

21 Mar 2015 15:18 UTC

TR901C KSFO-CYVR

Generated by PFPX. Non-commercial use only.